

#mylloret

lloret
de mar
make it yours

GENERAL INFORMATION GUIDE · GENERAL INFORMATION GUIDE · GENERAL INFORMATION GUIDE · GENERAL INFORMATION GUIDE

WELCOME

ENG



WELCOME

OUR BEACHES

— 5 —

WHAT TO VISIT

— 25 —

WHAT TO DO

— 39 —

SHOPPING

— 49 —

GASTRONOMY

— 53 —

NIGHTLIFE

— 59 —

LLORET, ACCESSIBLE DESTINATION

— 63 —

USEFUL INFORMATION

— 66 —



Located in the heart of the Costa Brava, set among beautiful natural surroundings, next to the sea and close to the mountains, Lloret de Mar is a destination to fall in love with. Nature, culture, fun, idyllic beaches and hidden coves, concerts, festivals and the best of Mediterranean cuisine are just some of the elements that make Lloret de Mar the chosen destination for thousands of visitors all year round. Because Lloret offers you a world of sensations and the best holidays for families, couples, young people, groups of friends... For everyone, for you.

COME AND EXPERIENCE IT!



OUR BEACHES



Beaches such as Lloret, Fenals, Sa Boadella, Santa Cristina or Canyelles, internationally renowned for their natural beauty, make this destination the best place to spend your holidays under the Costa Brava sun.

Lloret de Mar boasts nine kilometres of coastline and five beaches, all of which hold the Blue Flag. The international Blue Flag certificate is awarded to beaches that fulfil the criteria for bathing water quality, services (lifesaving, safety, cleanliness, maintenance, etc.), environmental education and information.

LLORET BEACH

Stretching along almost one and a half kilometres, this is Lloret de Mar's longest beach. It's located in the town centre and there's a car park right next to it.

This coarse white sand beach offers comprehensive facilities and services, making it the ideal place to enjoy some sun and sea.





Length
1.630 m



Width
45 m



Coarse
sand



Gradient
10%



SA CALETA

Sa Caleta is a fishing cove located right next to Lloret Beach.

It stretches below a castle that enjoys spectacular views. Small boats are clustered along the shore.



Length
50 m

Width
25 m

Very
coarse
sand

Gentle
gradient



D'EN PLAJA CASTLE

Situated on a promontory that can be clearly seen from the beach, it is reminiscent of ancient mediaeval castles. This building, situated at the end of Sa Caleta beach is really a

house-castle commissioned by the Girona industrialist Narcís Plaja. The 1935 project was designed by the architect Isidor Bosch. However, the construction work was not completed until the 1940s, after the Civil War had ended.

Its style is vaguely neo-Gothic and its interior is not open to visitors. Despite this, it has become one of Lloret de Mar's symbols, featuring year after year in postcards and in the photographs taken by the thousands of tourists who visit the town.

CANYELLES BEACH

Canyelles is the beach furthest away from the town centre and is reached from the road to Tossa de Mar. With a similar length to Santa Cristina beach, Canyelles is notable for having Lloret de Mar's only marina.

Canyelles has coarse, white sand, like most of the beaches in Lloret and on the Costa Brava as a whole. The surrounding cliffs are populated with pine trees.



Length
450 m

Width
45 m

Coarse
sand

Gradient
5%



FENALS BEACH

At over 700 metres long, Fenals is Lloret de Mar's second largest beach. Fenals is situated in a bay sheltered from the wind by a massif that separates it from the town centre and from Lloret Beach.

It is quite similar to the main beach since it shares the same coarse sand and even the same gradient. Like all of Lloret's beaches, Fenals also enjoys calm and crystal-clear water.



Length
700 m

Width
45 m

Coarse
sand

Gradient
10%



SA BOADELLA BEACH

Around 200 metres long, the main attraction of this beach is the sense of peace and calm it exudes. Visitors to Sa Boadella can enjoy a practically unspoiled beauty spot and crystal-clear water.

Sa Boadella is less accessible, which makes it quieter and suitable for those who wish to get away from the hustle and bustle of the crowds and discover an oasis of calm. To reach Sa Boadella you have to leave your car on the road leading up to Sant Clotilde Gardens and walk along a 200-metre dirt track that takes you to the beach.

Observations:
Authorised nudist beach



Length
250 m

Width
40 m

Coarse
sand

Gradient
10%



Length
450 m

Width
40 m

Fine
sand

Gradient
10%



SANTA CRISTINA BEACH

This beach is set in an outstanding spot between two large hills that shelter it from the wind and waves, ensuring constantly calm water.

Santa Cristina Beach is reached from the chapel after which it is named, close to which there is a car park. The path on the left of the chapel that takes you

right down to the beach gives you a taste of what you will find. This sandy path surrounded by shady trees, amid birdsong and the sounds of the ocean, brings you to a beach less than 400 metres long.

Length
400 m

Width
40 m

Fine
sand

Gradient
10%



TREUMAL BEACH

The two rocks situated to the right of Santa Cristina open up to provide a passageway to Treumal Beach.

This small cove is surrounded by abundant vegetation that gives it a wild appearance, while its steep gradient means that withstands bigger waves. This cove can also be reached from the chapel of Santa Cristina.





OUR COVES

Like many towns on the Costa Brava, Lloret de Mar possesses small coves and cliffs that form part of its natural heritage and represent its most valuable treasure. Most of them are not easy to get to, which explains why they remain unspoiled and uncrowded, even in summer. Little gems, such as Cala Banyes, Caleta d'en Trons, Cala dels Frares or Cala Morisca, where even

in the middle of August you'll find no more than ten adventurers, are a few examples of these fabulous hidden coves located just a couple of kilometres from the town.



COASTAL FOOTPATHS

The best way to breathe the essence of Lloret de Mar is by enjoying the many walking trails that stretch along the coast or wind their way into forests, revealing all the secrets of the Mediterranean fauna and flora to visitors.

Have a look at the map on pages 22-23; you can ask for our hiking map to discover all our routes or visit the website www.lloretdemar.org

THE BEACHES ROUTE



9.4 km (one way)



3 h



Level: **easy**

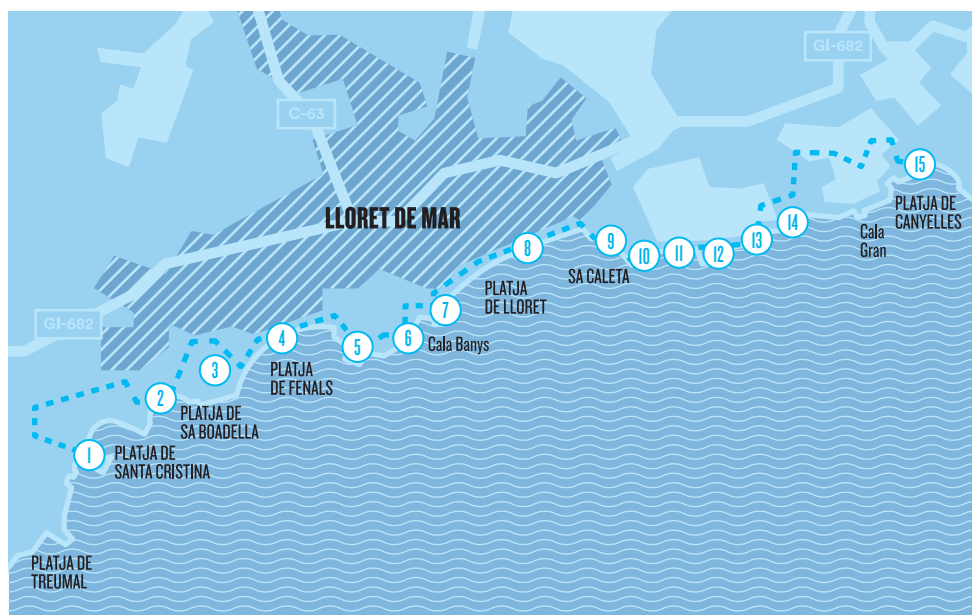
As the name suggests, the Beaches Route takes in the beaches and coves of Lloret de Mar, from Santa Cristina beach to Canyelles beach.

The departure point is **Santa Cristina beach** ①. From here you make your way up to the neoclassical chapel of the same name (dating from 1376), from where you follow the signs of the GR 92 path (white/red).

Enjoy the coastal landscape with Aleppo pine forests on this part of the route as you head towards **Cala Boadella** ② and the highly recommended **Santa Clotilde Gardens** ③.

You walk along the boundary of the built-up area of Fenals for a few metres but soon arrive at a forest trail leading to **Fenals beach** ④, which you cross from one side to the other along the seafront promenade. At the end of the beach you follow the signs to reach the steps leading up to the 11th century **Castle of Sant Joan** ⑤.

From the castle (open to visitors; you can even climb up the tower) you make your way down to the coastal footpath that skirts around **Cala Banyes** ⑥. This coastal footpath takes you to Lloret de Mar, passing the monument to the *Seafarer's wife* ⑦, one





of the town's landmarks. From here you can enjoy the view of **Lloret beach** ⁸, and the seafront promenade, along which you head northwards to continue the route. You go up and down a series of steps along this part of the route.

Once you leave the seafront promenade you reach **Sa Caleta beach** ⁹. At this point there is a sign indicating the way to the Iberian settlement of Turó Rodó (just 5 minutes away), a complex of archaeological remains. From here you can also observe the privately owned D'en Plaja castle.

You now make your way along the coastal footpath around the cliffs, where the views are especially attractive. The footpath winds its way around small

coves such as **Cala des Frares** ¹⁰, **Caleta Safareig d'en Sitre**, **Caleta d'en Trons** ¹², **Cala Sa Tortuga** ¹³ and **Sa Cala Gran** ¹⁴.

Once you get beyond this series of coves, the path crosses a built-up area leading to the steps that take you back down to the last beach on this route, **Canyelles beach** ¹⁵, where Lloret de Mar's only marina is located.

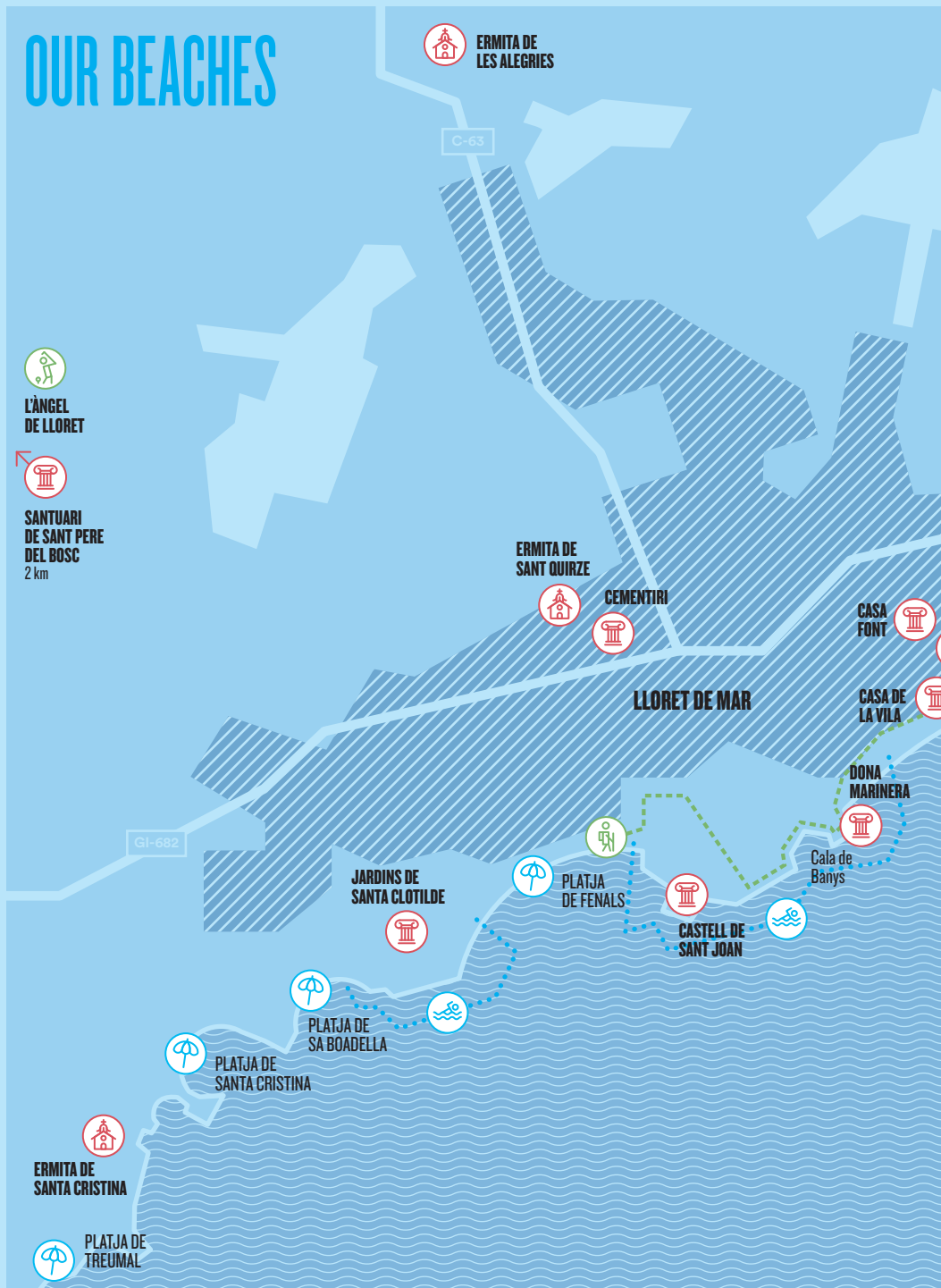
Remember to calculate how much time you'll need to make your way back if you plan to make the return journey on foot. You can also check the times for public transport, bus lines or tourist boats.

VIES BRAVES

Vies Braves is a public network of swimming lanes along the Costa Brava, designed for sports, leisure and instructor-led activities. These lanes, which run in parallel to the coastal footpaths of the Costa Brava, are equipped with signs and buoys. The Vies Braves are a great, safe way to explore the coastline from the sea. They are also an ideal facility for open-water training in an outstanding natural setting



OUR BEACHES







WHAT TO VISIT



The streets of Lloret de Mar showcase the legacy of different cultures. Visitors can discover the heritage of the *Indianos* and modernism, along with that of three Iberian settlements.

Having made their fortune through ship-building businesses, especially in Cuba, some of Lloret's townsfolk returned home, where, doing away with the traditional manor house style, they built neoclassical, modernist and eclectic style mansions. An example of this architecture is Casa Font

or the Town Hall building. The Maritime Museum - Can Garriga explains the history of these wealthy inhabitants of Lloret. The *Indianos* also left behind a legacy of modernist art in Lloret, as can be appreciated in the modernist cemetery designed by the architect Ramon Puig i Cadafalch.



THE ORIGINS OF LLORET

There are three Iberian settlements in the Lloret de Mar area: Montbarbat, Puig de Castellet and Turó Rodó. The settlement of Puig de Castellet (650 m²), situated two kilometres from the centre of Lloret, is located in a strategic spot with a commanding view of the area stretching from the Tordera estuary to the Lloret coastline.



MONTBARBAT

This settlement is the furthest away from the town and promises to be the most important in the area, especially from an urban planning standpoint. It is the largest settlement in Lloret, covering 5,700 m², and is surrounded by defence towers and walls.



TURÓ RODÓ

This small Iberian settlement is located just behind the iconic D'en Plaja Castle, crowning the dainty Sa Caleta Cove. The archaeological remains found there indicate that the site was used for keeping watch and as part of a trading network with other Mediterranean villages. Thanks to the reconstruction of an Iberian house, Turó Rodó is a must-see attraction for those keen to discover how the first settlers of Lloret de Mar lived. It's also a great site for those who wish to enjoy a wonderful new panoramic view of Lloret Bay.



PUIG DE CASTELLET

Puig Castellet is a fortified enclosure from the Iberian period situated on the hill of the same name, on the western side of Rosell hill, within the Serralada Litoral (coastal mountain chain). It is situated two kilometres to the north of Lloret de Mar and at its highest point reaches an altitude of 197.42 m above sea level. It also has a commanding view of the Iberian settlements of Montbarbat, Turó Rodó and Turó de Sant Joan in Blanes.



THE MOLL

The Open Museum of Lloret (MOLL) is a network of sites showcasing various places of historical, cultural and natural interest. It's an open space, without walls, which covers various sites throughout the area, enabling you to discover the town's heritage. The concept of an open, outdoor museum offers direct contact with the local heritage, making visitors feel part of it rather than mere observers.

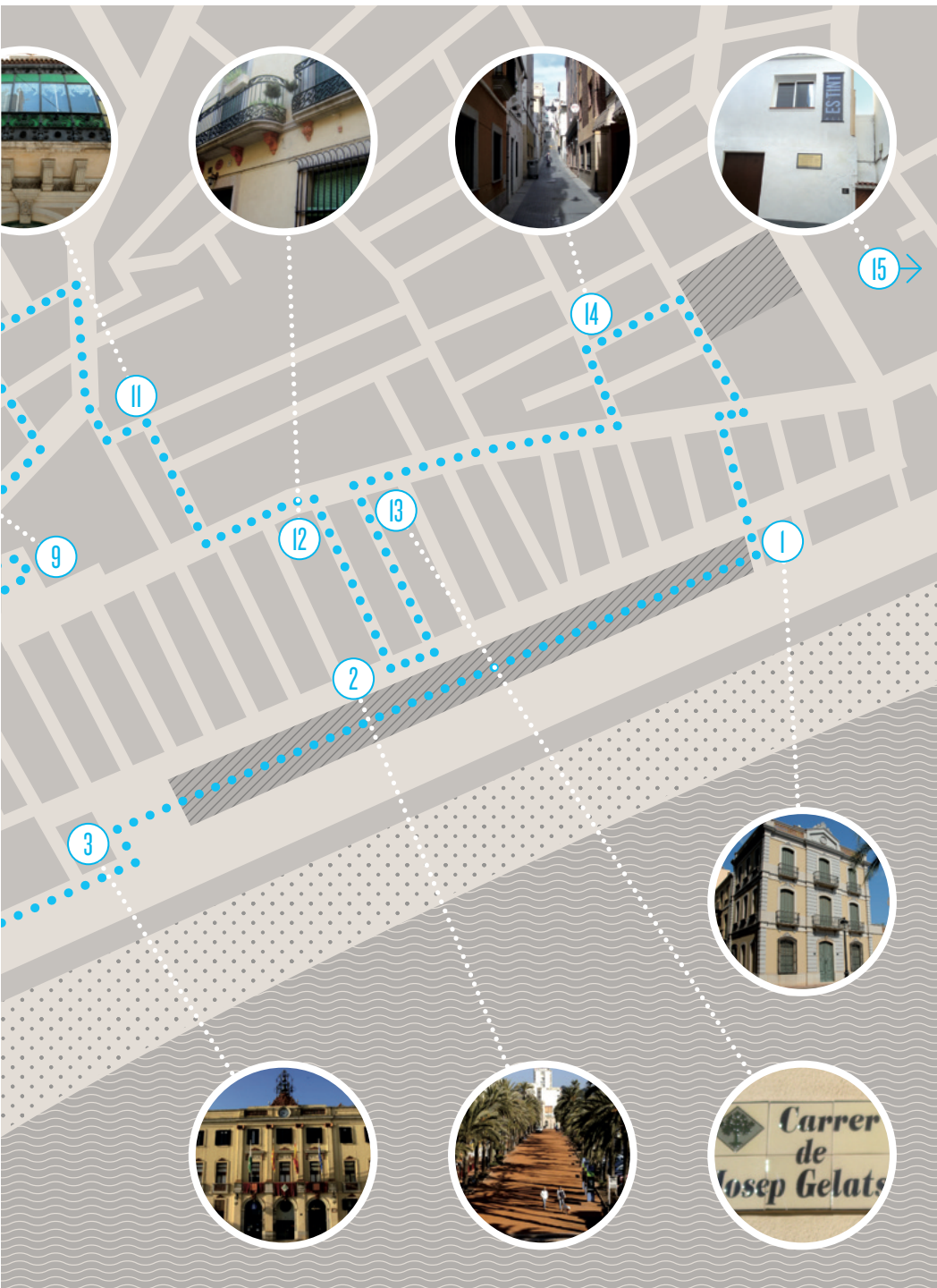
Ask for our 'Lloret Heritage' guide if you require more information or visit the website
www.lloretdemar.org

THE HISTORIC CENTRE

We suggest one route for exploring the most interesting heritage in the historic centre of Lloret, although there are many other routes that you may enjoy. You can check them out at the tourist office.

- 1 Maritime Museum - Can Garriga (1887)
- 2 Passeig Jacint Verdaguer
- 3 Town Hall (1867 - 1872)
- 4 Provost's residence: Café Latino (16th century)
- 5 Provost's residence: Hotel Bella Dolores (14th century)
- 6 Ancient defence tower (15th and 16th centuries)
- 7 Chapel of Els Sants Metges (15th century)
- 8 New provost's residence: Can Marlés (1585, 16th century)
- 9 Parish church of Sant Romà (1522, Catalan Gothic style)
Modernist chapels (1916)
- 10 Can Font (1877)
- 11 Casa Cabanyes (end of the 19th century)
- 12 Carrer de les Vidues i Donzelles
- 13 Carrer Josep Gelats i Durall
- 14 Carrer Capità Conill i Sala
- 15 Es Tint





SEAFARER'S WIFE

The Seafarer's wife (Dona marinera) is a statue of a lady looking out to sea. Situated in a prominent location, the beauty of this lady looking out to sea can still be observed today. This is a monument of great significance for Lloret's townsfolk. The statue was conceived in honour of the wives of sailors who would spend months at a



time away at sea, with no communication possible. The women would scan the horizon each day in the hope of seeing a boat

heading to shore. *The Seafarer's wife* was commissioned as a tribute to these women.

TOWN HALL

This building, designed by the architects Mari Sureda and Félix de Azúa, opened in 1872. Built in a neoclassical style, its façades display terracotta decorations produced by the prestigious Lloret potter Pau Arpí Galí. The main

façade is crowned by a cornice displaying the coat of arms of Spain. A curious feature of the building is that it is one of the very few to bear the coat of arms of Amadeo I, the only King of Spain from the House of Savoy.



CAN SARAGOSSA


As a working farmhouse, Can Saragossa was one of the oldest in the town. After undergoing a modernist refurbishment in the 19th century it became a luxury summer residence before being turned into a hotel in 1954. In its current incarnation it houses the Centre for the Interpreta-

tion of the Iberian World in Lloret de Mar, associated with the Archaeology Museum of Catalonia, and the Joan Llaverias painting collection. Can Saragossa is also the headquarters of the Cultural Heritage Unit of Lloret de Mar Town Council.



CASTLE OF SANT JOAN

Situated at the top of the hill that separates Lloret de Mar and Fenals beaches, the castle dates back to the turn of the 11th century. Its chapel was consecrated in 1079 but all that remains of the original fortification are the foundations of the keep, the east wall, some ruins on the southern side and a series of silos hollowed out of the rock, now covered over.





MARITIME MUSEUM


The Maritime Museum is the point of entry to the MOLL (Open Museum of Lloret) and is located in an outstanding setting facing the sea, right next to the Lloret's seafront promenade and old quarter. This cultural centre is housed in Can Garriga, a three-storey Indiano (colonial-style) house of great histori-



cal and heritage value. The museum boasts an important collection of naval models considered extraordinary by experts, and a collection of objects and materials related to the world of sailing, which contribute to transmitting Lloret's culture and history.

ES TINT

The Es Tint building is the headquarters of the Lloret de Mar Fishermen's Guild. In the past, every fishing town had premises of this kind for dyeing nets, normally run by the local guild. Not many survive today; on the Costa Brava only the Sa Perola building in Calella de Palafrugell and Es Tint in Lloret de Mar have been restored. Through the restoration of this small building, the Lloret de Mar Fishermen's Guild and Lloret de Mar Town Council have taken a step further towards recovering the town's seafaring heritage.





PARISH CHURCH OF SANT ROMÀ / CHAPEL OF THE HOLIEST SACRAMENT

The church of Sant Romà is one of Lloret de Mar's landmarks. It was built in the Catalan Gothic style between 1509 and 1522. It was equipped with elements of fortification, such as a portcullis, and must have originally contained a single nave. Other rooms were built over the course of the 17th century. The two modernist-style side chapels, that of the Baptistry and that of the Holiest Sacrament, were built in 1916.



CAN FONT

Can Font is a mansion built in 1877 by the master builder Fèlix Torras i Mataró. He was commissioned to carry out the work by Nicolau Font i Maig, a so-called *indiano* or *americano*, as the returnees who had made their fortune in the Americas were known.

The *indianos* sought prestige, collaborating on projects and works aimed at improving the living conditions of their home towns. They also built themselves beautiful houses in a modernist or eclectic style, fitted out with all the mod cons of the time, such as running water, toilets and kitchens, etc. make them a true reflection of their owners' prosperity.

To visit the Can Font House-Museum is to travel back in time and experience in the original setting the way of life and customs of some of Lloret's forebears in the colonial period.



CHAPEL OF SANT QUIRZE

The chapel, situated 200 metres from the cemetery and one kilometre from the town centre, dates back to earlier than the 11th century and encompasses various styles. It contains sgraffito work by Adrià Gual. Remains of Roman ceramics, a coin of Constantine and several tombs have also been found very close to the chapel. It is the oldest chapel in Lloret, so ancient that it is considered by some to date back to the victory of a Christian Roman general called Quirze.



CHAPEL OF LES ALEGRIES

This was Lloret's first parish church. It is located two and a half kilometres from the centre and was

the parish church from its consecration in 1079 to 1522. It has a Romanesque bell tower and a series of frescoes attributed to a painter called Calandria. In ancient times, the entire plain was covered by the sea as far as the place called Les Alegries.



CHAPEL OF SANTA CRISTINA

It is located three and a half kilometres from the centre of Lloret. The earliest mention of the chapel dates from 1376. The present-day chapel, dating from the end of the 18th century, is in a neoclassical style and boasts an impressive main altarpiece in Italian marble, along with an interesting collection of ex-votos, noteworthy examples being the miniature ships. During Lloret's Main Festival (24th July), the lunch of the fishermen's guild is held under its centenary pine tree, during which the typical Lloret stew is served.



SANCTUARY OF SANT PERE DEL BOSC

The sanctuary, located five kilometres from the centre of Lloret, is a former Benedictine monastery dating back to the 10th century, and reconstructed in the 19th century by Puig i Cadafalch. It also served as a shelter for the town's waifs and strays, thanks to the generosity of Nicolau Font i Maig, one of the wealthy Indianos. It has a small chapel dedicated to Our Lady of Grace. Nicolau Font i Maig, who was the owner of the sanctuary from the mid-19th century to the turn of the 20th century, commissioned the construction of this chapel, along with several refurbishments and decorative works, of which La Creu (The Cross) and L'Àngel (The Angel) are stand-out examples.



MODERNIST CEMETERY



The modernist cemetery, which preserves the influence of its *Indiano* legacy, has been declared a site of cultural interest and forms part of the European Cemeteries Route. This new cemetery was a project implemented at the end of the 19th century thanks to the backing of a group of wealthy families who had largely made their fortune through

overseas trading with the Americas.

In 1891, the new location for the cemetery was decided on. The following year, 1892, the project was commissioned to the architect, Joaquim Artau i Fàbregas. Work on the new cemetery was possible thanks to private initiative: families with close links to high-sea trading and directly linked to the Barcelona bourgeois, which led to the participation in the project of architects of renown, such as Puig i Cadafalch.

The organisation and distribution of the space in the cemetery is very well designed and organised.



It is as if the architect has transported the urban trends of the large 19th century cities to the interior of the “city of the dead”: avenues, promenades, squares, blocks of houses, etc. The entire cemetery area is organised following guidelines of social hierarchy.

SANTA CLOTILDE GARDENS



Santa Clotilde Gardens are located in a stunning beauty spot on a cliff top with outstanding sea views.

The architect and urban planner Nicolau Maria Rubió i Tudurí, who embodied Catalan landscaping, was commissioned by the Marquis of Roviralta to design them in 1919.

The design of these gardens, covering 26,830 m², was based on the Italian Renaissance model. A succession of superimposed terraces are located throughout the gardens, along with criss-crossing paths, slopes and stairways.

There are also various points of interest designed to break up the uniformity of the gardens, such as sculptures, fountains and ponds. The balance struck between space, volume

and colour, together with the landscape, make it a place of great aesthetic beauty.

The gardens were designed and planned in 1918 as a space that blended in perfectly with its setting, with a layout of natural elements that avoided geometric clashes. These parameters are in line with the cultural and artistic ideal of the Noucentisme movement, which searched for balance and measure in all its manifestations.

Adopting and interpreting these ideals, Santa Clotilde Gardens are not only one of the few noucentista gardens that can be found today in Catalonia, but are also considered the true paradigm of the noucentista garden in Catalonia.





WHAT TO DO



Lloret de Mar enjoys a wonderful location, set in stunning natural surroundings, next to the sea and just a stone's throw from the mountains. With an array of nautical, leisure and adventure activities to choose from, it's an ideal destination for active tourism.

WATER WORLD

Water World is one of the largest water parks in Europe. Covering 140,000 m², it offers a wide variety of water rides, with everything from wave pools, rapids and toboggan rides to kamikaze shoots and fantastic gentle slides. A set of water attractions aimed at both children and adults.



AQUATIC ACTIVITIES

Lloret de Mar's main beaches offer a wide range of refreshing activities, including kayaking and catamaran excursions, diving, snorkelling or sailing, along with all sorts of adrenaline-pumping activities, such as water skiing, parasailing, jet skiing and even flyboarding. Have some refreshing fun on Lloret's beaches!





Ask for the 'aquatic activities leaflet' to explore all the options.



ADVENTURE, LEISURE AND EXTREME SPORTS

Lloret de Mar is an ideal destination for more adventurous visitors looking for exciting new experiences in direct contact with nature. Some of the most interesting options to choose from are quad bike excursions, bungee jumping from 80 metres, a go-karting track for speed demons, 4x4 forest trails, horse-riding excursions, paintball team games, a pitch & putt course and even a forest adventure park with zip lines, rope courses and Tibetan bridges. Have an adventure in Lloret de Mar!

Ask for the 'leisure and adventure sports leaflet' to explore all the options.



HIKING AND MOUNTAIN BIKING

Hiking and Nordic walking are a great way to discover the landscape of the Costa Brava along Lloret de Mar's 70 kilometres of paths, with seven different trails available. Thanks to a clearly signposted path network, visitors can explore wonderful landscapes and enjoy panoramic views of Lloret's coastline.

Lloret de Mar's mountainous landscape makes it ideal for mountain bikers.



There are a variety of tracks and trails, catering for all levels and durations. The starting point for mountain bike routes is the tourist office.

Ask for our map of hiking and mountain biking routes, or visit the website www.lloretdemar.org.

LLORET CYCLING

Lloret de Mar offers some excellent terrain for road cycle touring. The network of roads and trails that criss-cross the town and spread out across the surrounding area make for great cycling while also giving you the chance to enjoy the breathtaking landscape so typical of the Costa Brava.



#lloretcycling
Visit cycling.lloretdemar.org





ACTIVITIES WITH CHILDREN


Lloret de Mar is the ideal destination to enjoy a dream family holiday at any time of year. Amusement parks, adventure parks, water parks and mini-clubs on beaches are just a few examples of the activities that can be enjoyed with children in Lloret de Mar.

Ask for our 'family guide' and our 'activity calendar', or visit the website www.lloretdemar.org.



FAMILY TOURISM DESTINATION

Lloret de Mar has been certified as a Family Tourism Destination by the Catalan Tourism Agency since 2010. This seal certifies that Lloret possesses an extensive family-oriented offering in terms of accommodation, leisure options, restaurants, events and children's parks. Over 42 members form part of this certified offering, including tourist accommodation establishments, restaurants, amusement parks, water parks, museums and activity companies.



BEACH MINI-CLUB FOR CHILDREN

Children aged between 3 and 12 years old can enjoy the two mini-clubs that operate throughout the summer at Lloret's main beach and at Fenals beach. All the activities are free of charge; kids will have a great time with the games area, workshops and fun-educational activities, bouncy castles and even a foam party. What's more, next to the mini-club there's a beach library, a place where all the family can relax with an international selection of magazines and newspapers.

For sporty beachgoers there are plenty of instructor-led activities such as volleyball, gymnastics, dancing and stretching etc

CHILDREN'S THEME PARKS

Gnomo Park
Arbre Aventura
Water World



DRAMATISED TOURS OF CULTURAL HERITAGE SITES

In the summer months children have the chance to let their imagination take flight on dramatised tours of cultural heritage sites, such as the idyllic beauty spot of Santa Cristina, the wonderful Santa Clotilde Gardens or the Maritime Museum, where they can discover Lloret's *Indiano* past.

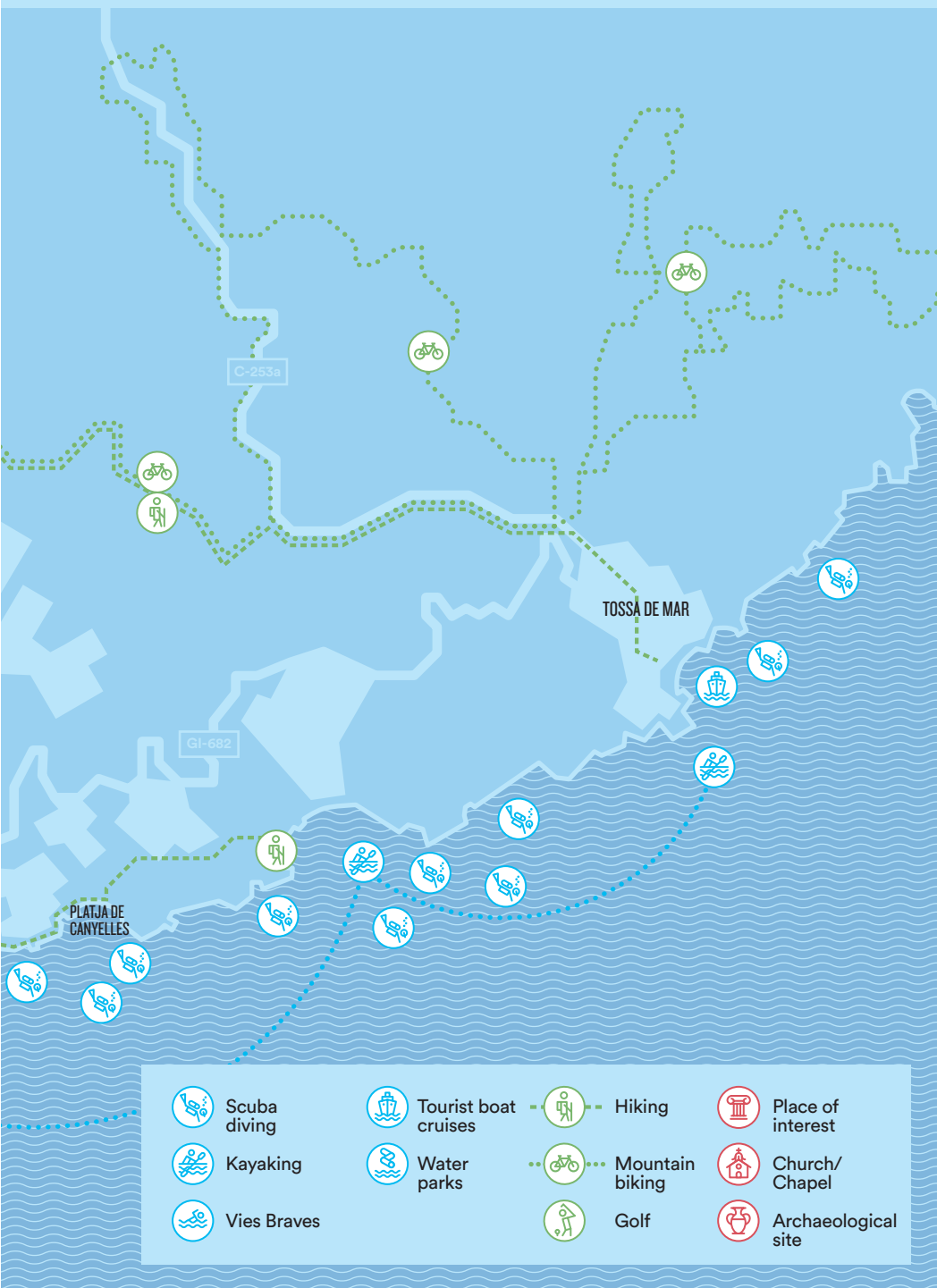


EVENTS FOR FAMILIES

The Mediaeval Fair, Carnival, the Lloret Formula Weekend, the *Tirada a l'Art* traditional fishing activity, the Beaches Walk and dramatised tours of the town's cultural heritage sites are just some of the events that make Lloret a unique year-round destination for families.

WHAT TO DO







SHOPPING



A huge variety of shops can be found in Lloret de Mar that remain open all year round. In fact, with over 500 stores, the retail sector is the town's second most important economic engine.

Most stores are located in the town's old quarter and in the rest of the historic centre. In this large open-air shopping centre you can find whatever you need when it

comes to fashion, jewellery, gifts, accessories, beauty and leisure, with plenty of top brands and all the latest trends.



SHOPS OPEN 365 DAYS A YEAR AND TRADITIONAL MARKETS



The shops in Lloret can open every day of the year, including Sundays.

WEEKLY MARKET

The weekly market, held every Tuesday, is well worth a visit. There are all sorts of stalls selling traditional products, clothes, food, etc.

MUNICIPAL MARKET

The Municipal Market is the place to visit for fresh produce and a wide selection of the most typical local culinary products.





TAX FREE

Lloret has an office that offers tax-free services for visitors from outside the EU. This system enables the reimbursement of the direct taxes paid on products purchased in any of the 125 stores in Lloret that are members of the scheme.



LARGE SHOPPING EVENTS AND FAIRS IN LLORET

Several commercial fairs are held throughout the year, such as the *Botiga al carrer* festival (where local shops sell their wares in outdoor stalls) and the Mediaeval Fair. There are also large-scale events such as Lloret Night Shopping. This is a fantastic shopping festival with a great atmosphere in which stores remain open until the small hours and other parallel activities are organised, such as fashion parades, live music and performances.



Check the map on pages 70-71, ask for our activity calendar or visit the website www.lloretdemar.org.



GASTRONOMY



Lloret offers all sorts of possibilities for those who love good food and wish to discover the authentic flavours of Catalonia. Thanks to Lloret's prestigious chefs and restaurants, you can enjoy the Mediterranean cuisine typical of the Costa Brava to your heart's delight.

Catalan gastronomy dates back to Roman times and has Mediterranean, Provençal, Arab and Jewish influences. Thanks to its history, traditions, wonderful climate and unbeatable geographical location, Catalan cuisine is not only very rich and varied but

is also recognised as one of the healthiest known diets: the Mediterranean diet. Renowned chefs and restaurants have made Lloret de Mar a first-rate gastronomic centre that offers innovative, traditional, multicultural and international cuisine.



EVENTOS GASTRONÓMICOS DE LLORET

RICE GASTRONOMIC DAYS - MAY

Throughout the month of May, the spotlight is on rice gastronomy in Lloret de Mar. Visitors can enjoy an extensive range of rice dishes prepared in all sorts of different ways, with something to suit everyone.





FISH AND SEAFOOD 'CUINA DE L'ART' DAYS - OCTOBER

Another unmissable event for those keen to discover our gastronomy are the Fish and Seafood *Cuina de l'Art* Days, a great opportunity to sample both traditional and innovative dishes. This gastronomic event, held throughout October, celebrates the ancient fishing technique known as *tirada a l'art*.



The tapas culture has become enormously popular in Spain and is internationally recognised as one of the country's great culinary strengths. Tapas are small dishes that are typically eaten as a snack, but which can also be eaten as a full meal.

Croquettes, *patatas bravas* with their spicy sauce, salted anchovies, olives, squid, fried whitebait, Spanish omelette, chitterlings, baby octopus in onion, fresh anchovies in vinegar or Iberian ham are just some of the tapas available in the town's many establishments.

TAPAS AND MONTADITOS IN LLORET





THE FLORIDITA DAIQUIRI: A COCKTAIL WITH ROOTS IN LLORET

The history of Lloret de Mar cannot be explained without the influence of Cuba and the town's *Indiano* past. The term *Indiano* was applied to adventurers and traders who emigrated to the American colonies to seek their fortune, returning as wealthy citizens. They were also known as *Americanos*.



NIGHTLIFE



Lloret de Mar offers a world of special possibilities for enjoying great summer nights. Sessions by top international DJs, the best discos and music bars on the Costa Brava, spectacular concerts, terraces and night spots with a great atmosphere are just a few of the reasons that explain why Lloret de Mar has been a European nightlife icon for so many years. But don't wait to hear about it; come and experience Lloret's nightlife for yourself!



TOP EDM AND DJ PERFOR- MANCES:

Enjoy the latest EDM sounds and sessions by the world's leading DJs at our discos and nightclubs. Year after year, our nightlife venues feature the most cosmopolitan EDM scene for your dancing enjoyment. Truly unmissable!



MUSIC FESTIVALS



CLON FESTIVAL

A unique summer festival featuring tribute bands of the most legendary national and international groups of all time.



OPEN-AIR MUSIC

On summer nights, music fills Santa Clotilde Gardens and other stunning outdoor venues, such as those in the Santa Cristina district, in a series of intimate concerts in which renowned performers create a warm and charming atmosphere.



GRAN CASINO COSTA BRAVA

The Gran Casino Costa Brava offers 16,000 m² of fun and leisure: slot machines, tables with authorised casino games, poker tournaments, restaurant, bar, cocktail bar, lounge bar, VIP lounge, spaces for private events, a multi-purpose hall for large-scale events of up to 1,000 people and parking facilities for 500 vehicles.



LLORET, ACCESSIBLE DESTINATION



Lloret de Mar aims to become a fully accessible town. To date, a large number of public and private facilities have been adapted to facilitate the access and enjoyment of persons with reduced mobility and other sensory disabilities.

Lloret de Mar is a member of the ENAT (European Network for Accessible Tourism), whose goal is to foster accessible tourism throughout Europe.

It also participates in the *Turisme per a tothom* (Tourism for everyone) programme, which aims to highlight the adapted tourism offering in Catalonia.

ACCESSIBLE BEACHES

The main beaches in Lloret de Mar and Fenals beach are equipped with services for persons with reduced mobility:

- Pedestrian crossing with curb ramps cut into the pavement with a gradient of less than 12%
- Beach access ramps
- Wooden and plastic

- walkways to reach the showers and sea
- Adapted WC and showers
- Life lines
- Bathing service for persons with reduced mobility using an amphibian chair
- Reserved shady area
- Adapted changing room
- Accessible beach bars and restaurants
- Adapted counters in boat cruise ticket booths
- Children's park on Lloret beach with a walkway across the play area



ADAPTED CULTURAL VENUES, HISTORIC CENTRE AND TRANSPORT

The Maritime Museum, modernist cemetery, parish church of Sant Romà and Can Saragossa building are all fully adapted for persons of reduced mobility. What's more, a Braille guide is available at the Maritime Museum, and in Santa Clotilde Gardens there are accessible routes suitable for electric scooters.

The town's main streets and avenues and the sea-front promenade are fully adapted. Lloret de Mar also offers a taxi service for persons of reduced mobility. Telephone numbers: 972 362 525 or 972 362 000 (Radio Tele Taxi). Lloret's scheduled bus services are also accessible and adapted.



EXTENSIVE PRIVATE ACCESSIBLE TOURISM OFFERING

ACCOMMODATION

Lloret de Mar has 13 high-category hotels (4* and 5*) with adapted rooms.

Ask about adapted accommodation at the tourist offices.

RESTAURANTS

A total of 21 restaurants are adapted for persons of reduced mobility.

Ask for the list of adapted restaurants at the tourist offices.

DAYTIME LEISURE

Lloret de Mar boasts some fantastic beaches and, accordingly, offers a wide range of nautical activities, some of which are adapted to persons of reduced mobility: jet ski trips, parasailing, diving (specialised diving centres) or relaxing boat cruises. There are also a series of accessible routes for getting around Lloret de Mar comfortably. Beach lounge and parasol hire services include adapted chairs for transporting persons of reduced mobility to their chosen spot on the beach.

EVENING ENTERTAINMENT AND NIGHTLIFE

There are endless options in Lloret de Mar for evening entertainment and nightlife and venues such as the Gran Casino Costa Brava, the Municipal Theatre, the terraces on Passeig Jacint Verdaguer and some discotheques, among others, have adapted facilities.

TOURIST INFORMATION

The tourist offices have information for persons with reduced mobility that can also be found on the website **www.lloretde-mar.org**. The recommended accessible routes are indicated on the official map of the destination.



**USEFUL
INFORMATION**

Geographical location

Lloret de Mar is one of the most important tourist destinations in Southern Europe. The town is situated in the incomparable setting of the Costa Brava, just 70 km from Barcelona and 34 km from Girona. Lloret boasts excellent transport connections by road, sea and air.

By car

The main road links to Lloret are the AP7 motorway (exit 9), the C32 motorway (Blanes exit) and the N-II national road.

By bus

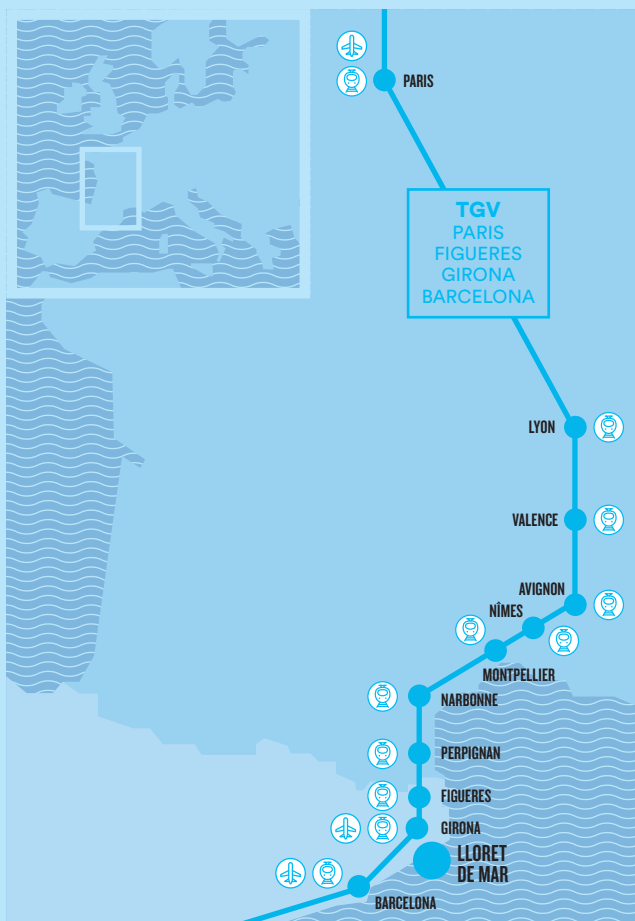
Connections to Barcelona, Girona and Blanes, as well as to the Catalan airports and the major European cities.

By train

Blanes station (R1 commuter line) and Girona station (medium and long-distance journeys).

By plane

Girona – Costa Brava Airport (30 km), Barcelona Airport (90 km) and Perpignan Airport (140 km).



Opening hours

During the tourist season, establishments also open on Sundays.

Language

Official languages: Catalan and Spanish

Currency

Euro

Getting around in Lloret

Getting around in Lloret is easy thanks to its pedestrianised areas, bicycle lanes and network of urban and inter-urban buses, which connect the town centre to Lloret's outlying districts, certain beaches and neighbouring towns.

Emergencies and healthcare

Emergencies: 112
Local Police: 092
Mossos d'Esquadra (police force of Catalonia): 088
Fire Brigade: 085

Healthcare

Healthcare is universal and free at the point of access for residents. Citizens of the European Union must show their European Health Insurance Card (EHIC), while other visitors must either take out private medical insurance or ask in their home countries about the existence of a healthcare provision agreement with Spain.

Pharmacies

Open during shop hours. At weekends only duty pharmacies are open. The list of duty pharmacies is displayed outside all the town's pharmacies.

TOURIST INFORMATION

www.lloretdemar.org

To check the opening hours of Santa Clotilde Gardens, the various chapels and other cultural venues, you can ask at Lloret de Mar's tourist offices, where you can obtain maps of the town, information on the month's main events and activities, and answers to any questions about municipal services. The tourist offices are open both morning and afternoon and their staff can offer assistance in any language.

TOURIST OFFICE MARITIME MUSEUM

Passeig de Camprodon i
Arrieta, 1-2
Telephone No.:
+34 972 364 735
lloret-turisme@lloret.cat
www.lloretdemar.org

From November to February
From Monday to Saturday,
from 9 a.m. to 1 p.m. and
from 3 p.m. to 6 p.m.
Sunday, from 9 a.m. to 2 p.m.

From March to 14th June
From Monday to Saturday,
from 9 a.m. to 1 p.m. and
from 3 p.m. to 6 p.m.
Sunday, from 10 a.m. to 1 p.m.
and from 4 p.m. to 7 p.m.

**From 15th June to 15th
September**
From Monday to Sunday,
from 9 a.m. to 8 p.m.

**From 16th September to 31st
October**
From Monday to Saturday,
from 9 a.m. to 1 p.m. and
from 4 p.m. to 7 p.m.
Sunday,
from 10 a.m. to 1 p.m. and from
4 p.m. to 7 p.m.

CENTRAL TOURIST OFFICE

Av. de les Alegries, 3
Telephone No.:
+34 972 365 788
Fax: +34 972 367 750
central-turisme@lloret.org
www.lloretdemar.org

From November to 14th June
From Monday to Saturday,
from 9 a.m. to 1 p.m. and
from 3 p.m. to 6 p.m.

**From 15th June to 15th
September**
From Monday to Sunday,
from 9 a.m. to 8 p.m.

**From 16th September to 31st
October**
From Monday to Saturday,
from 9 a.m. to 1 p.m. and
from 4 p.m. to 7 p.m.

CENTRAL TOURIST TERMINAL

Av. Vila de Blanes, 37
Telephone No.:
+34 972 372 943
turisme-terminal@lloret.org
www.lloretdemar.org

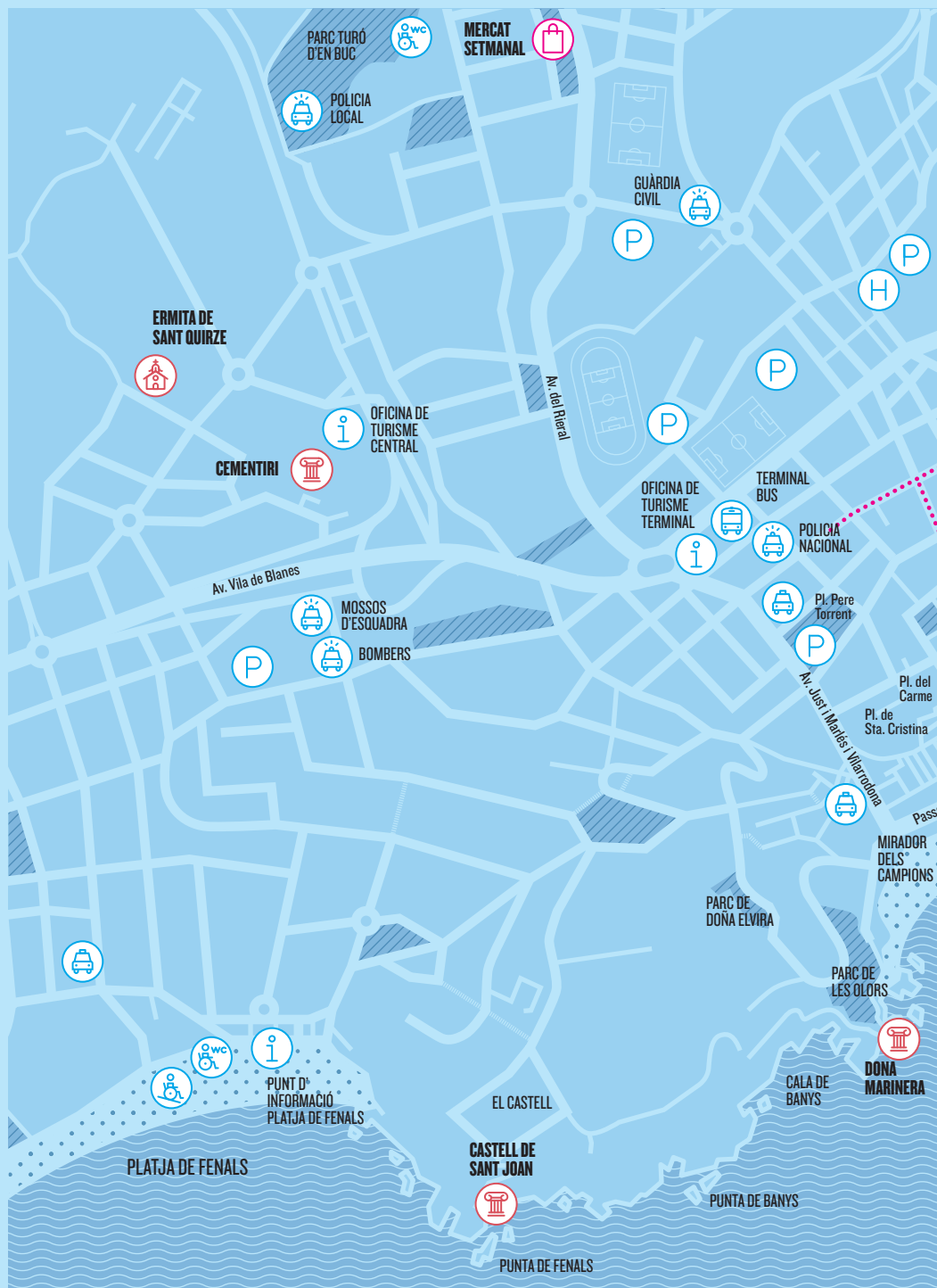
**From 15th June to 15th
September**
From Monday to Saturday,
from 9 a.m. to 1 p.m. and
from 4 p.m. to 7 p.m.

**From 16th September to 31st
October**
From Monday to Friday,
from 9 a.m. to 1 p.m. and
from 4 p.m. to 7 p.m.

INFORMATION POINT FENALS BEACH

Passeig de Ferran Agulló, s/n
Telephone No.:
+34 972 36 57 88
central-turisme@lloret.org
www.lloretdemar.org

From 1st July to 31st August
From Monday to Sunday,
from 10 a.m. to 5.30 p.m.





© August 2019



INFORMATION

Central

Tourist Office

Avinguda Alegries, 3
17310 Lloret de Mar
Telephone 972 365 788
central-turisme@lloret.org

Maritime Museum

Tourist Office

Passeig de Camprodon i Arrieta,
1-2
17310 Lloret de Mar
Telephone 972 364 735
lloret-turisme@lloret.org

www.lloretdemar.org



www.facebook.com/Lloretturisme



@lloretturisme



www.youtube.com/lloretturisme



@lloretturisme



WhatsApp

+34 618 263 898

PARLEM CATALÀ - HABLAMOS ESPAÑOL
WE SPEAK ENGLISH - NOUS PARLONS FRANÇAIS
10 - 13 h / 16 - 18 h

